












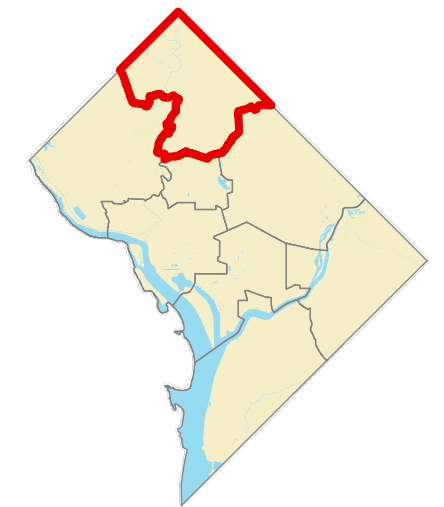
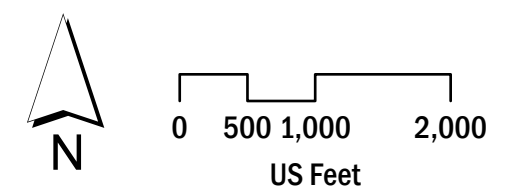


Zoning Map - Ward 4

-  Active Planned Unit Development
-  Pending Planned Unit Development
-  Campus Plan
-  Pending Zone
-  Inclusionary Zoning Plus (IZ+) Areas subject to increased affordable housing set-aside pursuant to Subtitle X § 502
-  Residential Zones
-  Residential Flat Zones
-  Residential Apartment Zones
-  Mixed-Use Zones
-  Neighborhood Mixed-Use Zones
-  Production, Distribution, and Repair Zones
-  Special Purpose Zones
-  Unzoned



ZONING MAP of the District of Columbia SUMMARY EXTRACT WARD 4



Ward Extract of the Official Zoning Map of the District of Columbia

Published: 1/12/2026

To certify zoning on any property in order to satisfy a legal requirement, contact the Office of Zoning at the address listed below.

Prepared by the District of Columbia Office of Zoning,
441 4th St NW Suite 200-S, Washington, DC 20001
202-727-6311 | dcoz.dc.gov | dcoz@dc.gov

