
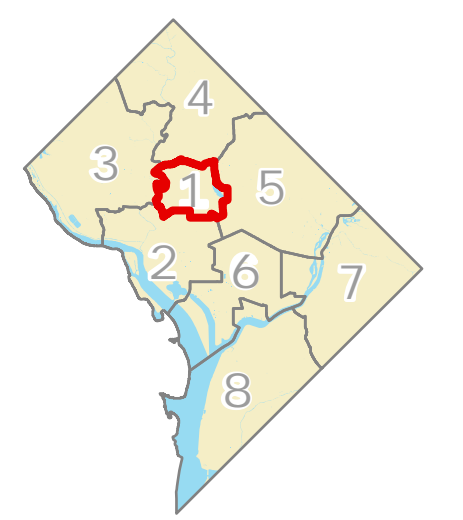
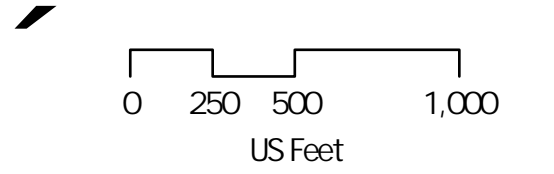


Ward 1 Zoning Districts

-  Active Planned Unit Development
-  Pending Planned Unit Development
-  Campus Plan
-  Pending Zone
-  Inclusionary Zoning Plus (IZ+)
Areas subject to increased affordable housing set-aside pursuant to Subtitle X § 502
-  Residential Zones
-  Residential Flat Zones
-  Residential Apartment Zones
-  Mixed-Use Zones
-  Neighborhood Mixed-Use Zones
-  Production, Distribution, and Repair Zones
-  Special Purpose Zones
-  Unzoned



ZONING MAP of the District of Columbia SUMMARY EXTRACT WARD 1



Ward Extract of the Official Zoning Map of the District of Columbia
 Published 12/29/2023
 To certify zoning on any property in order to satisfy a legal requirement, contact the Office of Zoning at the address listed below.
 Prepared by the District of Columbia Office of Zoning,
 441 4th St NW Suite 200-S, Washington, DC 20001
 202-727-6311 | dcgz.dc.gov | dcgz@dc.gov

